







Pitkin County
 This map/drawing is a graphical representation of the features depicted and is not a legal representation. The accuracy may change depending on the enlargement or reduction.
 Copyright 2008 City of Aspen/Pitkin County



0 245 490 Feet

1 inch = 250 feet

Shield O Terrace Subdivision

-  Shield O Terraces Sub Boundary
-  Parcel Boundaries
-  Lakes, Rivers, and Ponds
- Topography**
- 10 Foot Intervals**
-  10
-  100